



YOUR COMPANY


 Subject Tract

"Sample Prospect"
 Sample County, Samplevia
 Township  South - Range  West







Tract Details

Tract No.: 18-3
 Mineral Owner: James David Patrick
 Gross Acreage: 65.40

Prepared by:  **JC Petroleum, Inc.**
 Petroleum Land Services



1 inch = 825 feet

Coordinate System: NAD 1983 StatePlane  FIPS  Feet
 Projection: Lambert Conformal Conic
 Datum: North American 1983
 False Easting: 3,280,833.3333
 False Northing: 0.0000
 Central Meridian: -  .5000
 Standard Parallel 1:  .1667
 Standard Parallel 2:  .6667
 Latitude Of Origin:  .5000
 Units: Foot US

